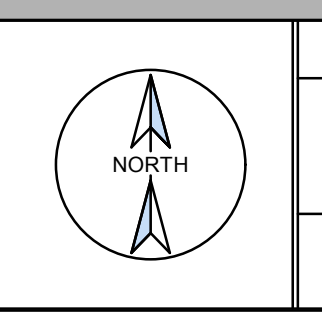
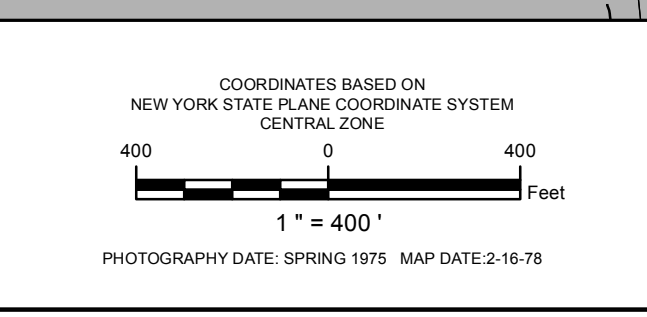


PREPARED BY
 LiRo GIS and Survey, P.C.
 A LiRo Group Company



NOTES
 THIS MAP WAS PREPARED FOR TAX PURPOSES ONLY
 AND IS NOT TO BE REPRODUCED OR USED
 FOR SURVEYING OR CONVEYANCING.
 Printed: 10/29/2018




REVISION TABLE		
DATE	MADE BY	CHANGES OR ADDITIONS
3/22/2005	C.K.B.	Created Block 2 out of Lot 15
7-3-2006	J.F.K.	CREATED 30.4, 46.4
3-8-2007	J.F.K.	CREATED 7.1, 7.2
2/22/2008	C.K.B.	Merged Ld 38 into 39 Bk 1 APA
7/31/2015	C.K.B.	Created Lds 37.5 & 37.6

SPECIAL DISTRICTS	
SCHOOL	SEWER
ADIRONDACK CENTRAL SCHOOL DIST.	
FIRE: AVA FIRE PROTECTION	
WATER:	

LEGEND	
PROPERTY LINE	RAILROAD
RIGHT OF WAY LINE	ORIGINAL LOT LINE
CORPORATION LINE	BLOCK LIMIT
TOWN LINE	SCHOOL DISTRICT LINE
COUNTY LINE	WATER DISTRICT LINE
STREAM	FIRE DISTRICT LINE

LEGEND	
DENOTES COMMON OWNER	TAX MAP PARCEL NUMBER
SEWER DISTRICT LINE	CALCULATED ACREAGE
GREAT LOT NUMBER	DEED ACREAGE
DEED LOT NUMBER	SCALED DIMENSION
ORIGINAL BLOCK NUMBER	DEED DIMENSION
TAX MAP BLOCK NUMBER	COORDINATE LOCATOR

SHEET INDEX	
60.00	61.00
77.00	79.00
95.00	97.00



TAX MAP
TOWN OF AVA
 ONEIDA COUNTY
 NEW YORK
78.00